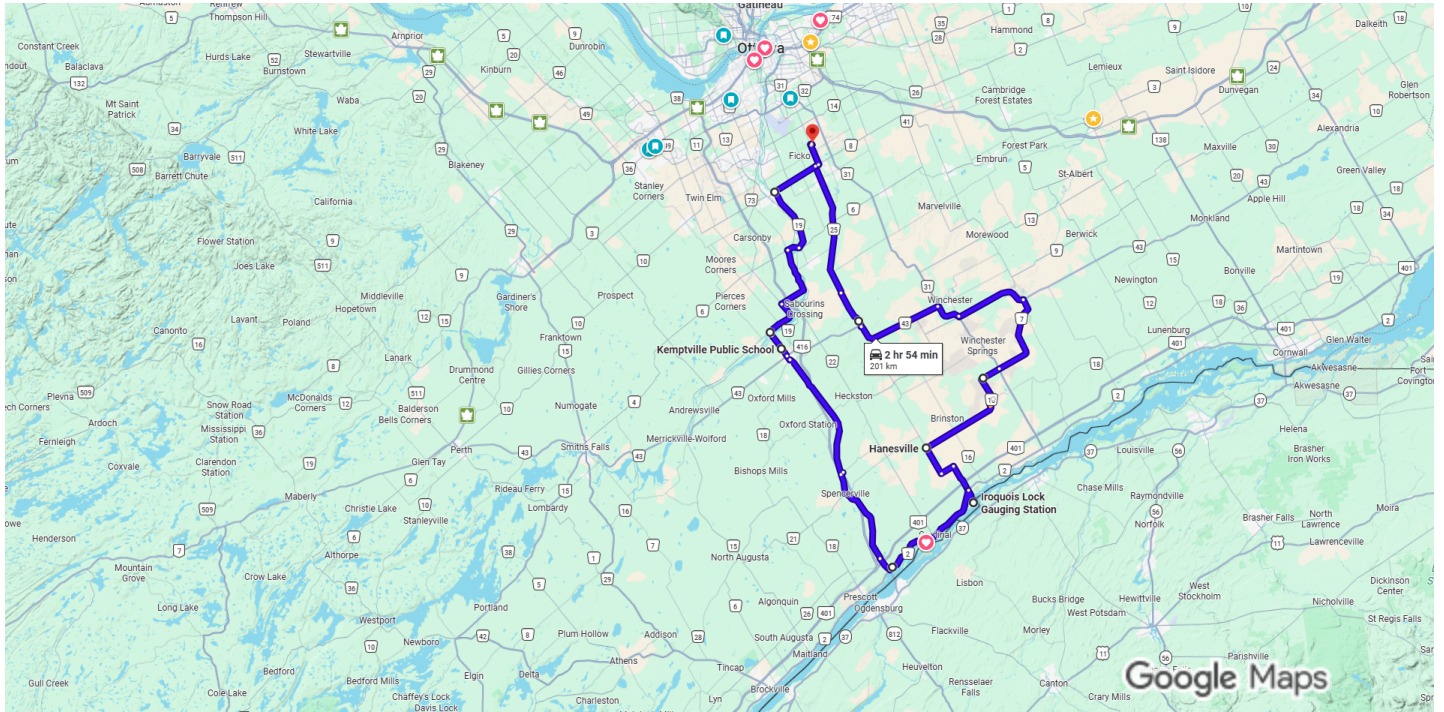




Hard Rock Hotel & Casino Ottawa, 4837 Drive 201 km, 2 hr 54 min
Albion Rd S, Gloucester, ON K1X 1A3 to Hard Rock Hotel & Casino
Ottawa, 4837 Albion Rd S, Gloucester, ON K1X 1A3



Map data ©2026 Google 10 km

Hard Rock Hotel & Casino Ottawa

4837 Albion Rd S, Gloucester, ON K1X 1A3

Continue to Albion Rd S/Ottawa Regional Rd 25

- 2 min (400 m)
- ↑ 1. Exit the parking lot toward Albion Rd S/Ottawa Regional Rd 25
- 110 m
- ↷ 2. Turn right
- 110 m
- ↶ 3. Turn left toward Albion Rd S/Ottawa Regional Rd 25
- 180 m

Take Stagecoach Rd/Ottawa Rd 25, County Rd 43 E and County Rd 7 to Saving St in Williamsburg

- 54 min (69.5 km)
- ↶ 4. Turn left onto Albion Rd S/Ottawa Regional Rd 25
- 3.1 km
- ↷ 5. Turn right onto Mitch Owens Rd/Ottawa Regional Rd 8
- 600 m
- ↶ 6. Turn left onto Stagecoach Rd/Ottawa Rd 25

- 19.2 km
- ↑ 7. Continue onto County Rd 1
- 5.8 km
- ↶ 8. Turn left onto County Rd 1/County Rd 43 E (signs for Winchester/Mountain)
- i Continue to follow County Rd 43 E**
- 13.0 km
- ↷ 9. Turn right onto County Rd 31/County Rd 43 E (signs for County Road 31/Morrisburg/Chesterville)
- 4.0 km
- ↶ 10. Turn left onto Stormont, Dundas, and Glengarry County Rd 43/County Rd 43 E
- 10.8 km
- ↷ 11. Turn right onto County Rd 7
- 13.1 km

Take Caughnawaga Rd to Dundela Rd/Stormont, Dundas and Glengarry County Rd 18/County Rd 18

- 6 min (6.3 km)
- ↑ 12. Continue onto Saving St
- 3.0 km
- ↶ 13. Turn left onto Caughnawaga Rd
- 3.3 km

Follow Stormont, Dundas and Glengarry County Rd 18/County Rd 18 to Carman Rd/Stormont, Dundas, And Glengarry County Rd 1/County Rd 1 in Brinston


- 10 min (12.7 km)
- ↷ 14. Turn right onto Dundela Rd/Stormont, Dundas and Glengarry County Rd 18/County Rd 18
- i Continue to follow Stormont, Dundas and Glengarry County Rd 18/County Rd 18**
- 12.7 km
- ↶ 15. Turn left onto Carman Rd/Stormont, Dundas, And Glengarry County Rd 1/County Rd 1 (signs for Regional Road 1/ON-401/Iroquois)
- 3 m


1 hr 12 min (88.9 km)


Hanesville


Ontario KOE 1C0


- ↑ 16. Head toward Chess Rd
- 4.3 km


-  17. Turn left to stay on Carman Rd/Stormont, Dundas, And Glengarry County Rd 1/County Rd 1 (signs for ON-401/County Road 2/Iroquious)


 2.1 km
-  18. Turn right to stay on Carman Rd/Stormont, Dundas, And Glengarry County Rd 1/County Rd 1 (signs for County Road 1)

 **Continue to follow Carman Rd/Stormont, Dundas, And Glengarry County Rd 1**

 4.1 km
-  19. At the roundabout, take the 2nd exit onto Carman Rd

 1.8 km
-  20. Turn right to stay on Carman Rd

 190 m
-  21. Turn left

 **Destination will be on the left**


 230 m


12 min (12.6 km)


Iroquois Lock Gauging Station

Iroquois, ON KOE 1K0

Take Carman Rd to County Rd 2/Stormont, Dundas and Glengarry County Road 2


-  22. Head toward Carman Rd


 230 m
-  23. Turn right onto Carman Rd


 190 m
-  24. Turn left to stay on Carman Rd


 1.8 km

Follow County Rd 2 and 44 to North Grenville

-  25. At the roundabout, take the 3rd exit onto County Rd 2/Stormont, Dundas and Glengarry County Road 2

 **Continue to follow County Rd 2**

 17.5 km
-  26. Turn right onto ON-16 N (signs for ON-416 N/Ottawa/Newyork 37)

 2.2 km
-  27. Turn right onto 44 (signs for Leeds & Grenville Road 44)

- 14.3 km

➤ 28. Turn right to stay on 44
- 400 m

↶ 29. Turn left to stay on 44
- 19.1 km

↶ 30. Turn left to stay on 44
- 65 m

➤ 31. Turn right to stay on 44
- 700 m

🔄 32. At the roundabout, take the 2nd exit and stay on 44
- 1.4 km

Drive to your destination

- 2 min (160 m)

↶ 33. Turn left
- 34 m

↶ 34. Turn left
- 32 m

➤ 35. Turn right
- 90 m

i Destination will be on the right

54 min (58.1 km)

Kemptville Public School

224 44, Kemptville, ON K0G 1J0

Continue to 44

- 2 min (400 m)

↑ 36. Exit the parking lot toward 44
- 160 m

↶ 37. Turn left
- 190 m

➤ 38. Turn right toward 44
- 34 m

Drive from Route 5, Ottawa 13, River Rd/Ottawa Regional Rd 19 and Mitch Owens Rd/Ottawa Regional Rd 8 to Gloucester, Ottawa

- 36 min (40.8 km)

↶ 39. Turn left onto 44
- 2.2 km

- ↑ 40. Continue onto Becketts Landing Rd/Merlyn
Wilson Rd/Route 5

i Continue to follow Route 5

6.6 km
- ↪ 41. Turn right onto Dilworth Rd/Ottawa 13

i Continue to follow Ottawa 13

10.1 km
- ↪ 42. Turn right onto Roger Stevens Dr/Ottawa
Regional Rd 6

1.8 km
- ↶ 43. Turn left onto River Rd/Ottawa Regional Rd 19
(signs for Ottawa Road 19)

9.6 km
- ↻ 44. Sharp right onto Mitch Owens Rd/Ottawa
Regional Rd 8

7.6 km
- ↶ 45. Turn left onto Albion Rd S/Ottawa Regional Rd
25

3.0 km

Drive to your destination

-
- ↪ 46. Turn right

1 min (230 m)
 - ↪ 47. Turn right

190 m
 - ↶ 48. Sharp left

39 m
 - 8 m

40 min (41.4 km)

Hard Rock Hotel & Casino Ottawa

