

2026 Ride for Dad Fina

125 mi / 2 hr 46 min



Terms of use © 2026 HERE, Canada

Start at TP001



4821 Albion Rd Ottawa, ON

















0.1 mi / 1 min

Head north. Go for 0.1 mi.



Turn left onto Albion Rd (RR-25). Go for 1.9 mi.

1.9 mi / 2 min

	Turn right onto Mitch Owens Rd (RR-8/RR-25). Go for 0.4 mi.	0.4 mi / 1 min
	Turn left onto Stagecoach Rd (RR-25). Go for 11.9 mi.	11.9 mi / 13 min
	Continue on Reids Mills Rd (CR-1). Go for 3.6 mi.	3.6 mi / 4 min
	Turn left onto HWY-43. Go for 8.0 mi.	8 mi / 8 min
	Keep right toward HWY-31/HWY-43. Go for 0.2 mi.	0.2 mi / 1 min
	Continue on HWY-31/HWY-43. Go for 2.4 mi.	2.4 mi / 2 min
	Turn left onto HWY-43. Go for 6.6 mi.	6.6 mi / 6 min
	Turn right onto County Road 7 (CR-7). Go for 0.9 mi.	0.9 mi / 1 min
	Continue on Dunbar Rd (CR-7). Go for 4.4 mi.	4.4 mi / 4 min
	Continue on County Road 7 (CR-7). Go for 2.8 mi.	2.8 mi / 3 min
	Continue on Saving St. Go for 1.9 mi.	1.9 mi / 4 min
	Turn left onto Caughnawaga Rd. Go for 2.1 mi.	2.1 mi / 4 min
	Turn right onto Dundela Rd (CR-18). Go for 5.0 mi.	5 mi / 5 min
	Continue on Cook Rd (CR-18). Go for 2.9 mi.	2.9 mi / 3 min
	Turn left onto Carman Rd (CR-1). Go for 2.6 mi.	2.6 mi / 3 min
	Turn left onto Carman Rd (CR-1). Go for 1.3 mi.	1.3 mi / 1 min

➤	Turn right onto Carman Rd (CR-1). Go for 2.5 mi.	2.5 mi / 3 min
	Take the 2nd exit from roundabout onto Carman Rd (CR-1). Go for 1.1 mi.	1.1 mi / 3 min
➤	Turn right onto Carman Rd. Go for 0.1 mi.	0.1 mi / 1 min
↶	Turn left onto Carman Rd. Go for 0.7 mi.	0.7 mi / 1 min
↶	Turn left onto Carman Rd. Go for 1.1 mi.	1.1 mi / 3 min
	Take the 3rd exit from roundabout onto HWY-2 W. Go for 10.9 mi.	10.9 mi / 13 min
➤	Turn right onto HWY-16. Go for 1.4 mi.	1.4 mi / 1 min
➤	Turn right onto County Road 44 (CR-44) toward Leeds and Grenville Road 44. Go for 367 ft.	0.1 mi / 1 min
↶	Turn left onto County Road 44 (CR-44). Go for 7.0 mi.	7 mi / 8 min
↑	Continue on Spencer St (CR-21/CR-44). Go for 463 ft.	0.1 mi / 1 min
↑	Continue on Spencer St (CR-44). Go for 344 ft.	0.1 mi / 1 min
↑	Continue on Bennett St (CR-44). Go for 0.3 mi.	0.3 mi / 1 min
↑	Continue on County Road 44 (CR-44). Go for 1.4 mi.	1.4 mi / 1 min
➤	Turn right onto Ventnor Rd (CR-44). Go for 0.3 mi.	0.3 mi / 1 min
↶	Turn left onto County Road 44 (CR-44). Go for 6.3 mi.	6.3 mi / 7 min
↑	Continue on County Road 44 (CR-44). Go for 4.6 mi.	4.6 mi / 5 min

↑	Continue on Prescott St (CR-44). Go for 0.9 mi.	0.9 mi / 2 min
↶	Turn left onto Clothier St E (CR-44). Go for 213 ft.	0 mi / 1 min
↷	Turn right onto Rideau St (CR-44). Go for 0.4 mi.	0.4 mi / 1 min
↑	Continue on Merlyn Wilson Rd (CR-44). Go for 0.7 mi.	0.7 mi / 1 min
↶	Turn left. Go for 410 ft.	0.1 mi / 1 min
↷	Turn slightly right. Go for 0.1 mi.	0.1 mi / 1 min
↶	Turn left. Go for 95 ft.	0 mi / 1 min
↷	Turn right toward Merlyn Wilson Rd/CR-44. Go for 102 ft.	0 mi / 1 min
↶	Turn left onto Merlyn Wilson Rd (CR-44). Go for 1.9 mi.	1.9 mi / 2 min
↑	Continue on Donnelly Dr (RR-5). Go for 2.3 mi.	2.3 mi / 2 min
↑	Continue on 4th Line Rd (RR-5). Go for 1.2 mi.	1.2 mi / 1 min
↷	Turn right onto Dilworth Rd (RR-13). Go for 2.3 mi.	2.3 mi / 2 min
↑	Continue on Rideau Valley Dr S (RR-13). Go for 3.9 mi.	3.9 mi / 5 min
↷	Turn right onto Roger Stevens Dr (RR-6/RR-13). Go for 0.5 mi.	0.5 mi / 1 min
↑	Continue on Roger Stevens Dr (RR-6). Go for 0.6 mi.	0.6 mi / 1 min
↶	Turn left onto River Rd (RR-19). Go for 5.9 mi.	5.9 mi / 6 min

➤ **Turn right onto Mitch Owens Rd (RR-8). Go for 4.7 mi.** 4.7 mi / 6 min

↶ **Turn left onto Albion Rd (RR-25). Go for 1.9 mi.** 1.9 mi / 2 min

➤ **Turn right. Go for 0.1 mi.** 0.1 mi / 1 min

🚩 **Arrive at TP5981**
4821 Albion Rd Ottawa, ON

